



# ST ANDREWS COMMUNITY HOSPITAL

by public transport

## ST ANDREWS COMMUNITY HOSPITAL

### General Location

The hospital is located on the southern edge of the town on Largo Road, at the junction with John Knox Road.

### Hospital Buses / Bus Stops

#### Bus Stop Name : Community Hospital Grounds



The bus stop in the grounds of the hospital is adjacent to the main entrance to the building. It has a raised kerb and level access to the building. A shelter with seating and timetable information is available. Buses serving this stop are :

-      

Services 64, 94 & 95 serve St Andrews Bus Station, Services 98 & 92 serve bus stops in St Mary's Place, near the Bus Station.

Services 92 & 94 serve Leuchars Railway Station.

## DIRECT BUSES SERVING THE HOSPITAL

SERVICE	ROUTE DESCRIPTION	MON - FRI (before 6pm)	MON - FRI (after 6pm)	SATURDAY (before 6pm)	SATURDAY (after 6pm)	SUNDAY
	South Street - Nelson Street - Shoolbraids - Abbey Walk Circular	Every 30 minutes	No Direct Service*	Every 30 minutes	No Direct Service*	No Direct Service*
	Bus Station - Leven - Kirkcaldy	Every 60 minutes	No Direct Service*	Every 60 minutes	Every 60 minutes	Every 60 minutes
	Hospital - Bus Station - Cupar - Howe of Fife - Glenrothes	Every 60 minutes	Every 60 minutes	Every 60 minutes	No Direct Service*	Every 60 minutes
	Hospital - South Street - Leuchars - Gaudry - Newport - Tayport	Every 90 minutes	1 Journey	Every 90 minutes	1 Journey	No Direct Service*
	Hospital - Bus Station - Leuchars - Balmullo	No Direct Service*	No Direct Service*	No Direct Service*	No Direct Service*	Every 60 minutes
	Bogward - Bus Station - Crail - Anstruther - Colinsburgh - Lower Largo - Leven	Every 60 minutes	Every 60 minutes	Every 60 minutes	Every 60 minutes	Every 60 minutes
	Kilrymont - South Street - Largoward - Peat Inn - Lundin Links - Leven	1 Journey (school days)	No Direct Service*	No Direct Service*	No Direct Service*	No Direct Service*
	Dundee - Leuchars - Bus Station - Shoolbraids - Bogward	Every 60 minutes	Every 60 minutes	Every 60 minutes	Every 60 minutes	Every 60 minutes
	Dundee - Leuchars - Bus Station - Langlands Road - Kilrymont	Every 60 minutes	No Direct Service*	Every 60 minutes	No Direct Service*	Every 60 minutes
	Dundee - Leuchars - Bus Station - Botanic Gardens - Bogward - Kilrymont	Every 60 minutes	No Direct Service*	Every 60 minutes	No Direct Service*	No Direct Service*
	Dundee - Leuchars - Bus Station - Bogward - Botanic Gardens	Every 60 minutes	Every 60 minutes	Every 60 minutes	Every 60 minutes	Every 60 minutes

\* No direct journey available at this time of day. Call Traveline to plan your journey via connecting services at a Bus Station.

 Route serves Leuchars Railway Station

 Route serves St Andrews Bus Station

These services serve St Andrews Bus Station and Leuchars Railway Station.

- 
- 
- 
- 

#### Bus Stop Name : Community Hospital

This pair of bus stops is in Largo Road, opposite and adjacent to the Hospital. The southbound stop, adjacent to the hospital, has a shelter with seating. Both bus stops have timetable information and raised kerbs. The walk distance from the hospital entrance to the stops is approximately 75m, with the northbound stop reached using a pedestrian crossing. Buses serving these stops are :

- 
- 

Service X8 serves St Andrews Bus Station, Service 98 serves bus stops in South Street, in the Town Centre.

#### Bus Stop Name : Morrisons Supermarket

This pair of bus stops is in John Knox Road, opposite and adjacent to the supermarket. Both bus stops have shelters with seating, timetable information and raised kerbs. The walk distance from the hospital entrance to the stops is approximately 180m via pedestrian crossings. Buses serving these stops are :

- 
- 
- 
- 

## Further Information



**Hospital Information**  
St Andrews Community Hospital, Largo Road,  
St Andrews, KY16 8AR  
☎ 01334 465656  
www.nhsfife.scot.nhs.uk

If you have particular access difficulties then please telephone the number above prior to your appointment for help and advice.

### NHS Funding

You may be entitled to help with travel costs to hospital. Details are available in leaflet HCST1 – Help With Health Costs. Ask at your local surgery or health centre or download a copy at:

www.scotland.gov.uk/topics/health/nhs-scotland/health-costs

### Fife Access Guide

In this guide you'll find useful details of all passenger facilities at bus and rail stations in Fife. Pick up a copy from Hospital Reception, Council Local Service Centres, Tourist Information Centres and Bus Stations or view the individual train and bus station pages at:  
www.fifedirect.org.uk

### Additional Services

If you find it difficult to use ordinary buses, you can find out which Fife operators have wheelchair accessible taxis by calling Transportation Services on 01592 583370 or log on to www.fifedirect.org.uk

Crail Hospital Car Service (CHoCS) Volunteer Transport.  
☎ 01333 450096

Continuing Care Service (North East Fife Area) Transport.  
☎ 01334 880743  
www.nhsfife.scot.nhs.uk

WRVS Good Neighbours Service.  
☎ 01592 269654  
www.wrvs.org.uk

British Red Cross Transport and Escort Service.  
☎ 01383 724816  
e-mail: rhylop@redcross.org.uk

The Scottish Ambulance Service Non-Emergency Service. Referrals by doctor only. For further information please ask your doctor.

## Bus & Train Information

To plan your journey to/from the hospital by bus or train, contact Traveline for bus and train times.



**Stagecoach in Fife**  
☎ 01334 474238  
www.stagecoachbus.com/fife

**Moffat & Williamson**  
☎ 01382 541159  
www.moffat-williamson.co.uk

**Go-Flexi**  
☎ 01334 840 340  
www.go-flexi.org

**ScotRail**  
☎ 08457 48 49 50  
www.scotrail.co.uk  
☎ 0800 912 2 901


**East Coast Trains**  
☎ 08457 48 49 50  
www.eastcoast.co.uk  
☎ 08457 225 225

**CrossCountry Trains**  
☎ 08457 48 49 50  
www.crosscountrytrains.co.uk  
☎ 0844 811 0125

**TrainTaxi**  
A guide to taxis serving railway stations  
www.traintaxi.co.uk

**One-Ticket**  
☎ 0845 055 1770  
www.one-ticket.co.uk

**PlusBus**  
www.plusbus.info



### Trains / Railway Stations

The nearest railway station is at Leuchars, 5 miles to the north of St Andrews. Trains run between Edinburgh, Dundee and Aberdeen. The station has a bus turning circle immediately adjacent to the ramped footbridge from the platform. It has a shelter, seating, timetable information and electronic departure screen. Buses linking the station with the hospital bus stops mentioned above are :

- 
- 
- 
- 
- 
- 

A St Andrews Rail-Bus Ticket is available allowing through travel between train and bus. Visit the ScotRail website for more details. Further information on station facilities is available in the 'Fife Access Guide' or online at FifeDirect. Train times are available from Traveline or ScotRail. See overleaf for web addresses and phone numbers.

### Travel Information

Bus and train timetables are available in the hospital reception area and at Bus Stations, Council Local Services Centres and Tourist Information Centres in Fife.

### Wheelchair Accessible Buses

Wheelchair accessible bus routes serving the hospital are shown by the  symbol in the table, below.

### St Andrews Bus Station Connections

If you don't have a direct bus to the hospital then you can easily change buses at St Andrews Bus Station. Check the 'Next Bus to St Andrews Community Hospital' poster displayed in the Bus Station to find your connecting service to the hospital or view it online at the St Andrews Bus Station page on www.fifedirect.org.uk



Buses to Hospital	Stance
 	2
    	4
	5

The combined frequency of the buses listed above is at least every 15 mins (Mon-Sat, daytime) and every 30 mins (evenings & Sunday). The Bus Station is staffed, has seating, vending machines and travel information. Further information on bus station facilities is available in the 'Fife Access Guide' or online at FifeDirect. Bus times are displayed in the Bus Station and are also available from Traveline or the bus companies. See overleaf for web addresses and phone numbers.

☎ 03451 55 55 55 (ext. 442905)  
e-mail: transportation.services@fife.gov.uk

The Head of Transportation, Fife Council, Fife House, North Street, Glenrothes, KY7 5LT

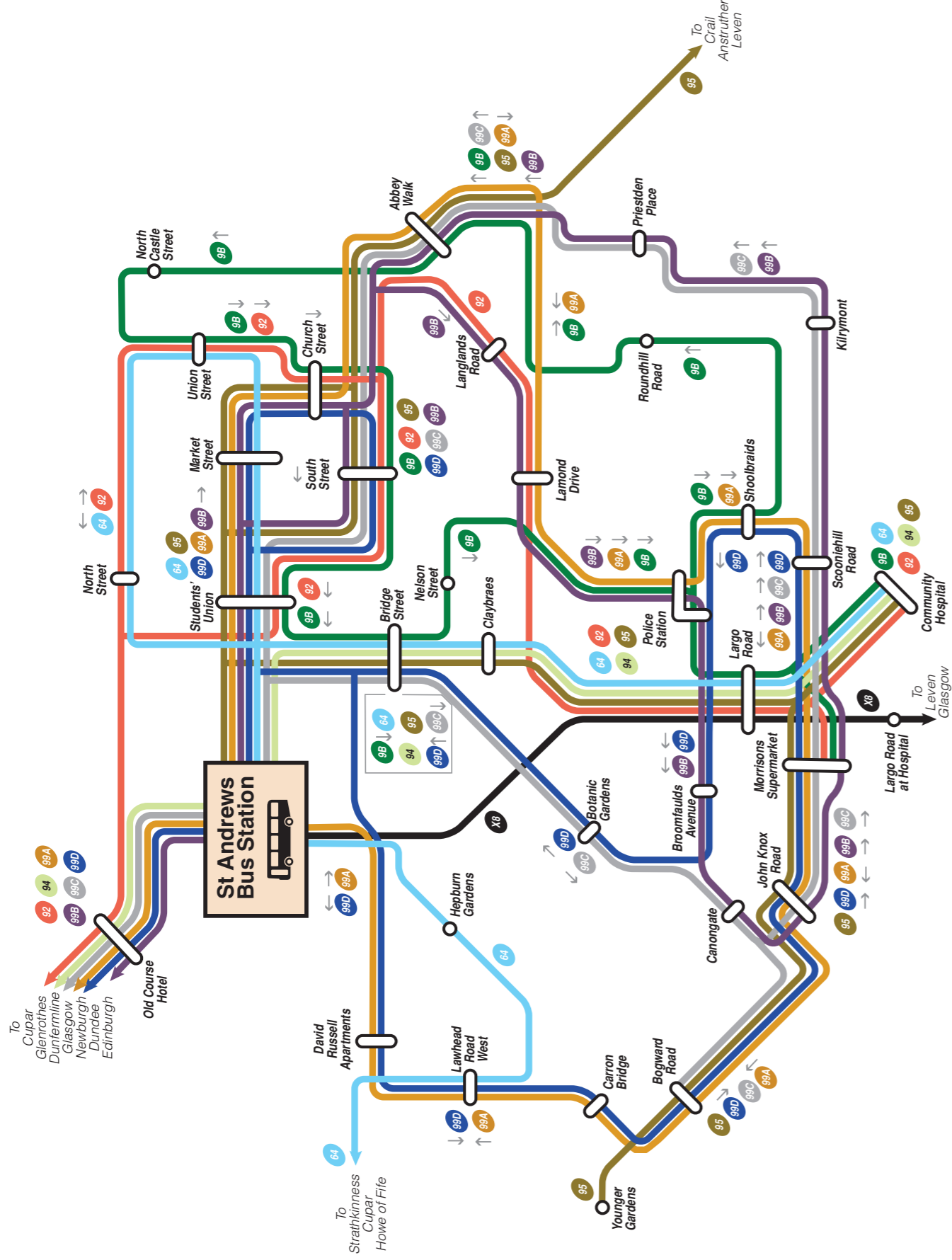
While every effort has been made to ensure that the information this leaflet contains is accurate, we welcome any suggestions you may have for improvements. Please contact:

This guide has been produced by Fife Council's Transportation Services working in partnership with NHS Fife, Stagecoach in Fife and Moffat & Williamson.



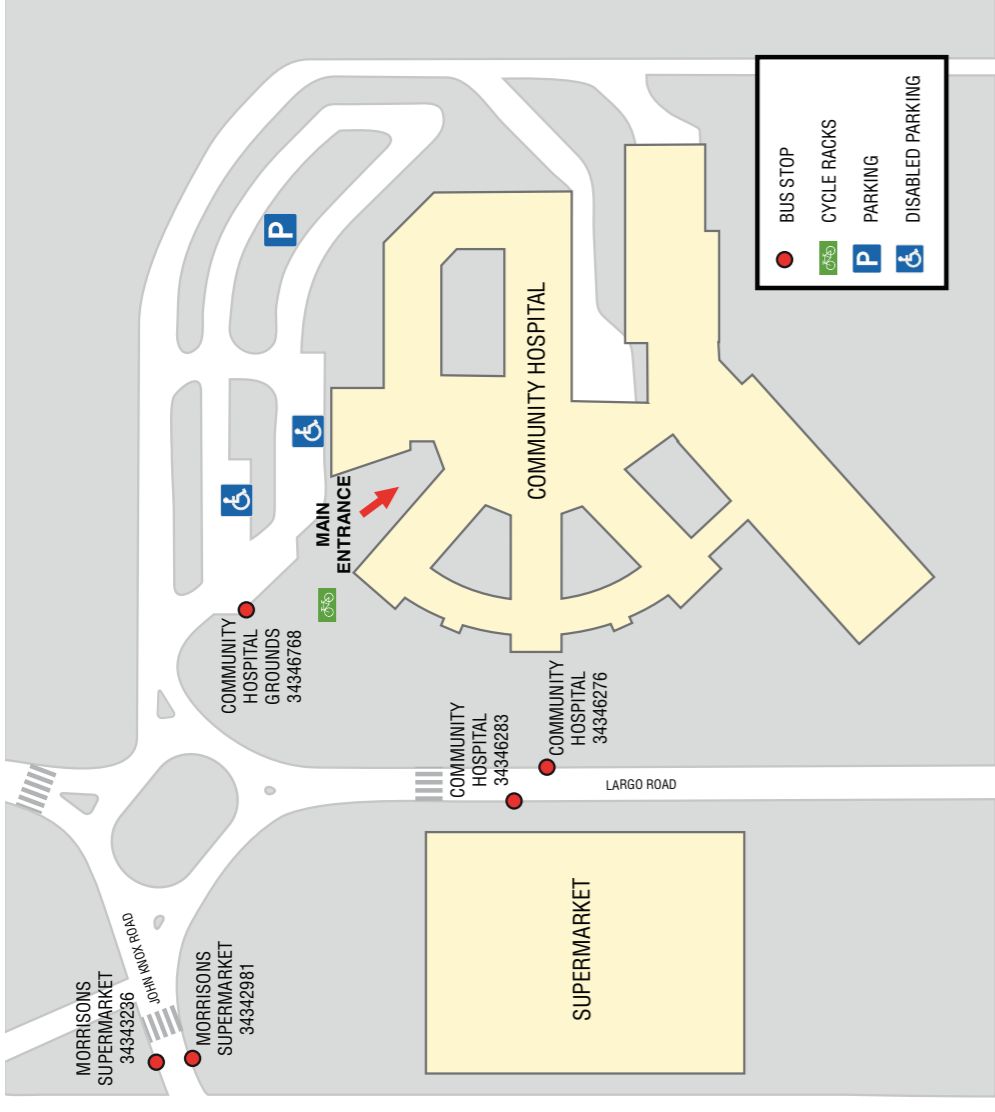


# ST ANDREWS BUSES SERVING THE HOSPITAL

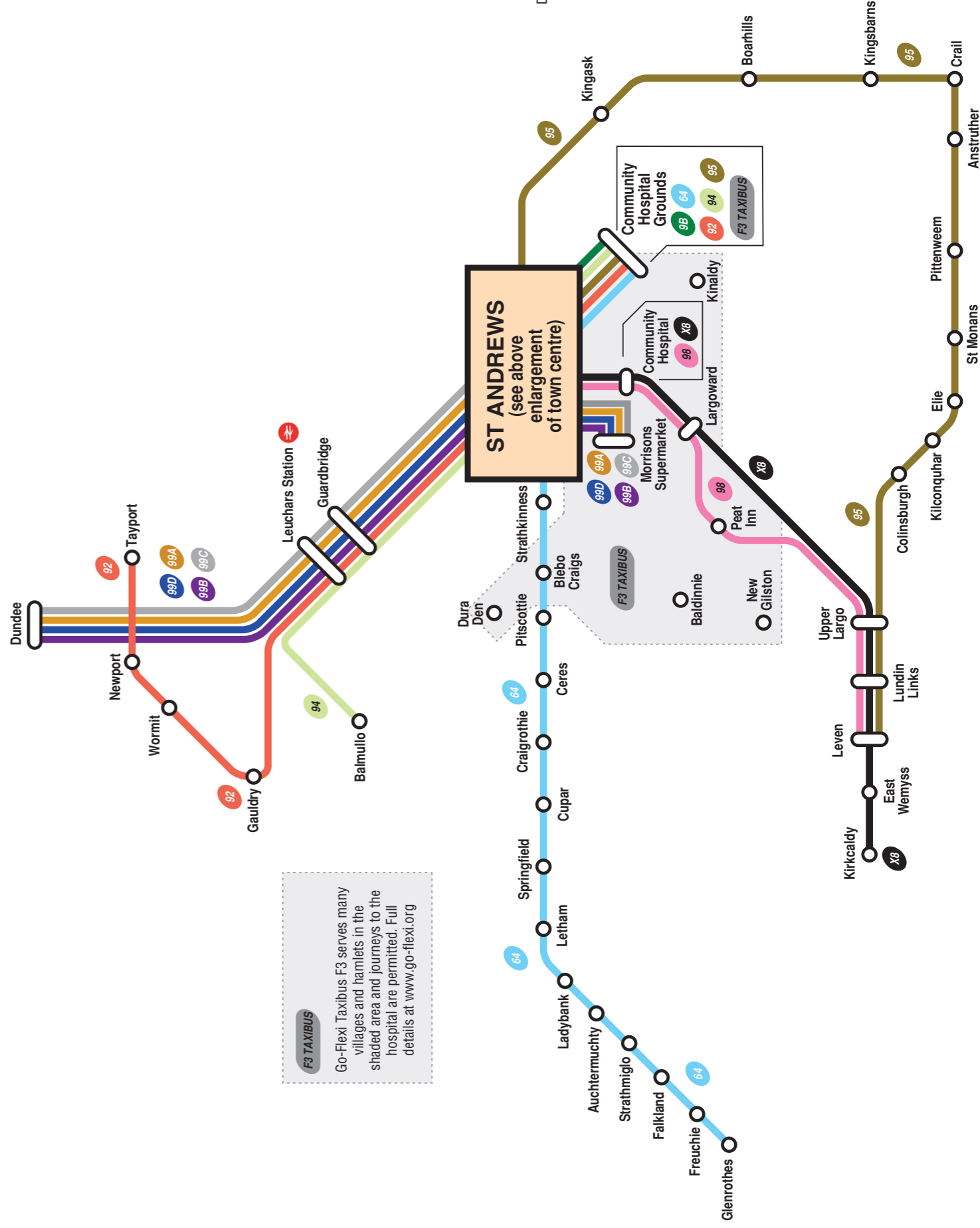


**F3 TAXIBUS**  
 Go-Flexi Taxibus F3 serves many villages and hamlets in the shaded area and journeys to the hospital are permitted. Full details at [www.go-flexi.org](http://www.go-flexi.org)

# ST ANDREWS COMMUNITY HOSPITAL - LAYOUT MAP



# BUSES FROM FURTHER AFIELD



# FIFE RAIL NETWORK



For bus times to the hospital and for details of connecting services at Bus and Railway Stations, contact Traveline.

**traveline**  
 public transport info  
 0871 200 22 33  
[www.travelinescotland.com](http://www.travelinescotland.com)